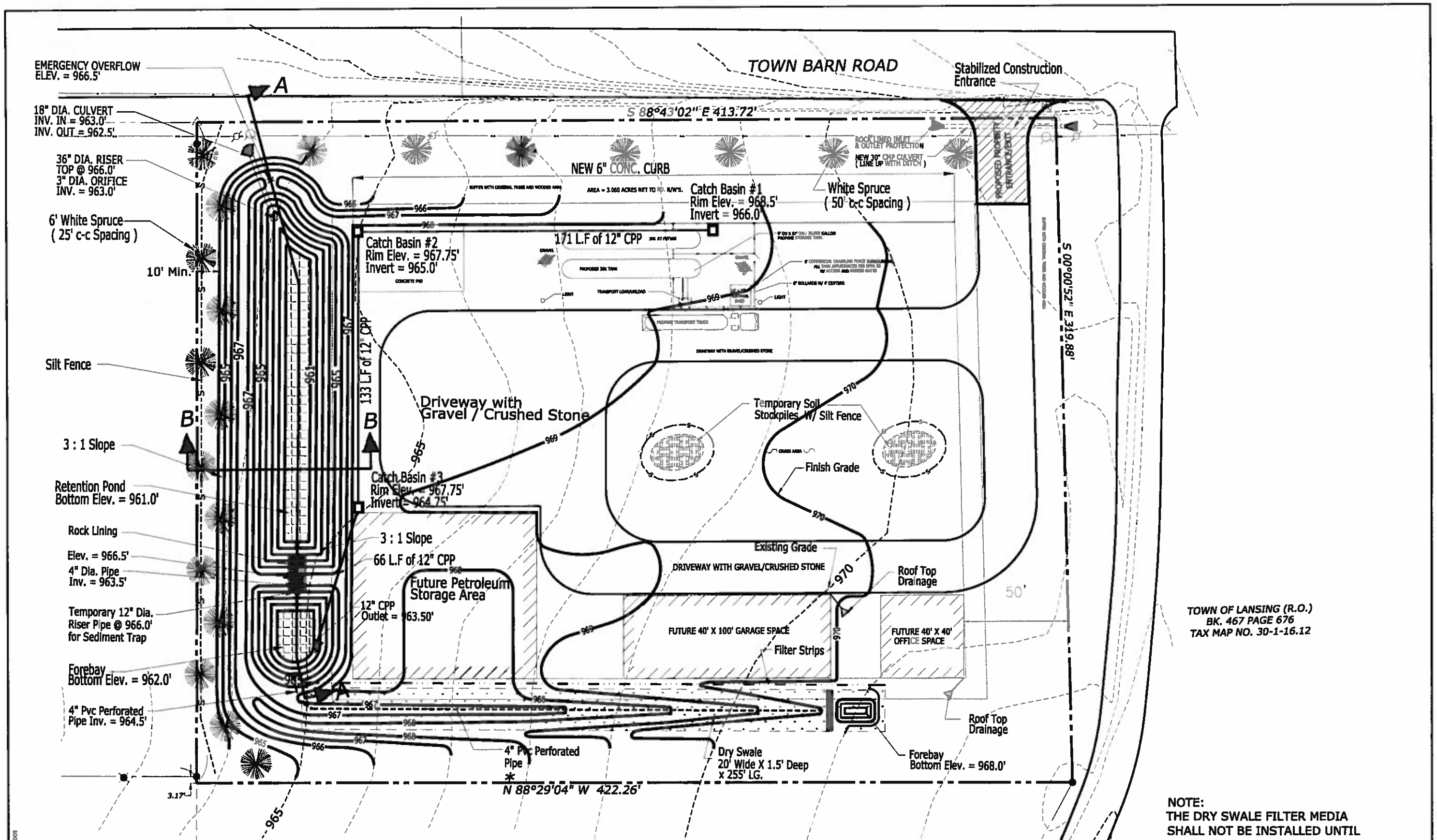

NOTE:
THE DRY SWALE FILTER MEDIA SHALL NOT BE INSTALLED UNTIL ALL UPSTREAM AREAS ARE STABILIZED TO PREVENT CLOGGING OF THE MEDIA.

NOTES:

1. Trees greater than 12" dia. will be preserved if they are healthy and not located in areas planned for development.
2. Exterior building lighting will be provided at strategic locations around the new buildings. Exterior lighting will be provided in accordance with the Town of Lansing zoning ordinance.
   Bulbs will be 100 watts or less. Illumination & decorative light fixtures will be directed downward to mimimize the effect on off - site properties.

© COPYRIGHT: WAYNE C. MATTESON, Jr., PE 2009

WAYNE C. MATTESON, Jr. PE
Consulting Environmental Engineer
3893 Eatonbrook Road
Erieville, NY 13061
315-662-7146 Cell: 607-423-4321

WARNING: (PER SECTION 7209, SUBDIVISION 2, N.Y.S. EDUCATION LAW) IT IS A VIOLATION OF SAID LAW TO ALTER ANY PORTION OF THIS DOCUMENT IN ANY WAY, EXCEPT AS DIRECTED BY A LICENSED PROFESSIONAL ENGINEER. EACH ALTERATION MUST BE SPECIFICALLY DESCRIBED, DATED AND ACCOMPANIED BY THE SEAL AND SIGNATURE

SCALE: 1"=20'	CLIENT: MIRABITO ENERGY PRODUCTS, 49 COURT STREET - P.O. BOX 5306, BINGHAMTON, N.Y. 13902
DATE: SEPT. 2016	PROJECT: 15 TOWN BARN ROAD, TOWN OF LANSING, TOMPKINS COUNTY
PREPARED BY: MB	
CHECKED BY: WM	TITLE: PROPOSED SITE PLAN
STATUS:	SHEET: S-1
	PROJECT NO: 15065

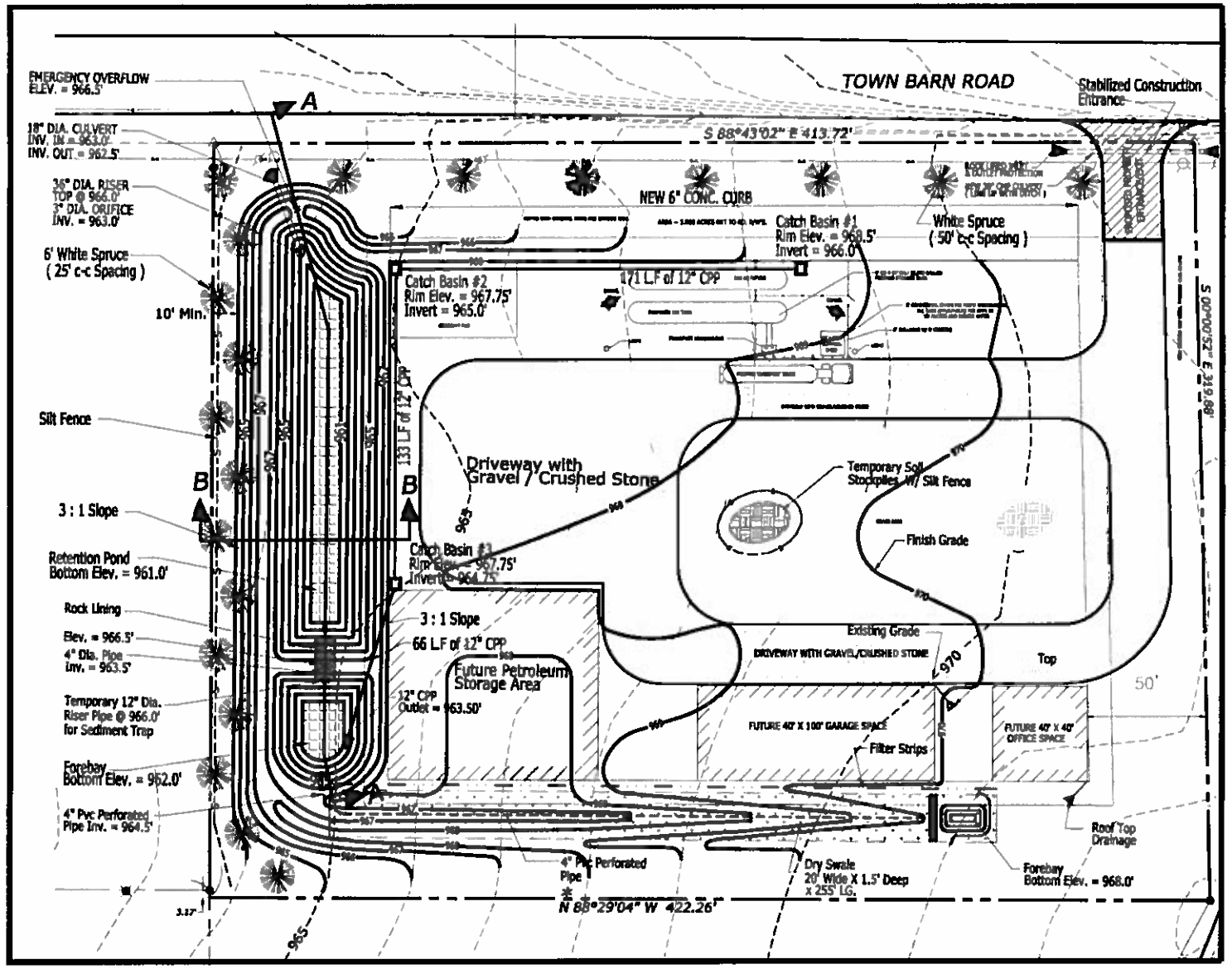

RETENTION POND - PLAN

Scale 1"=30'

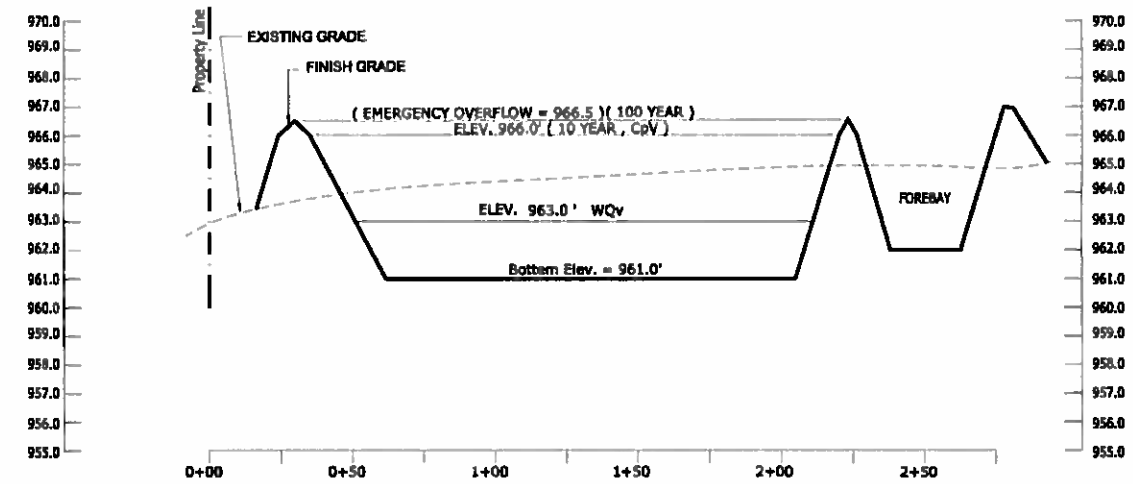

POND- SECTION A-A : VERT.= 10x HOR.

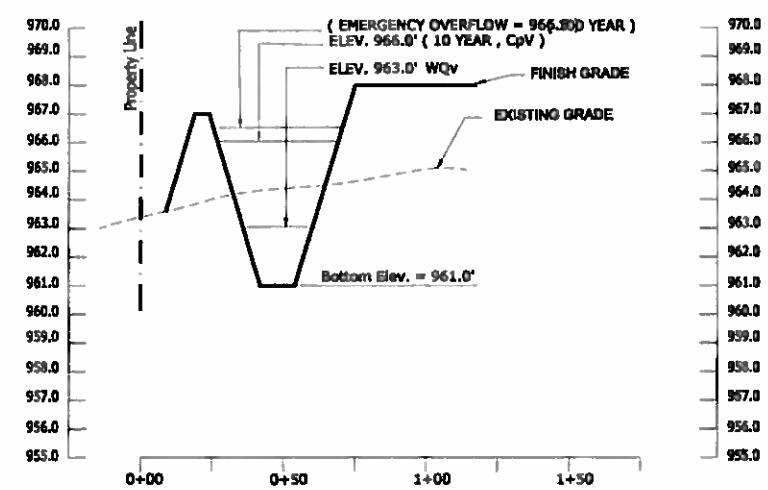

POND- SECTION B-B : VERT.= 10x HOR.

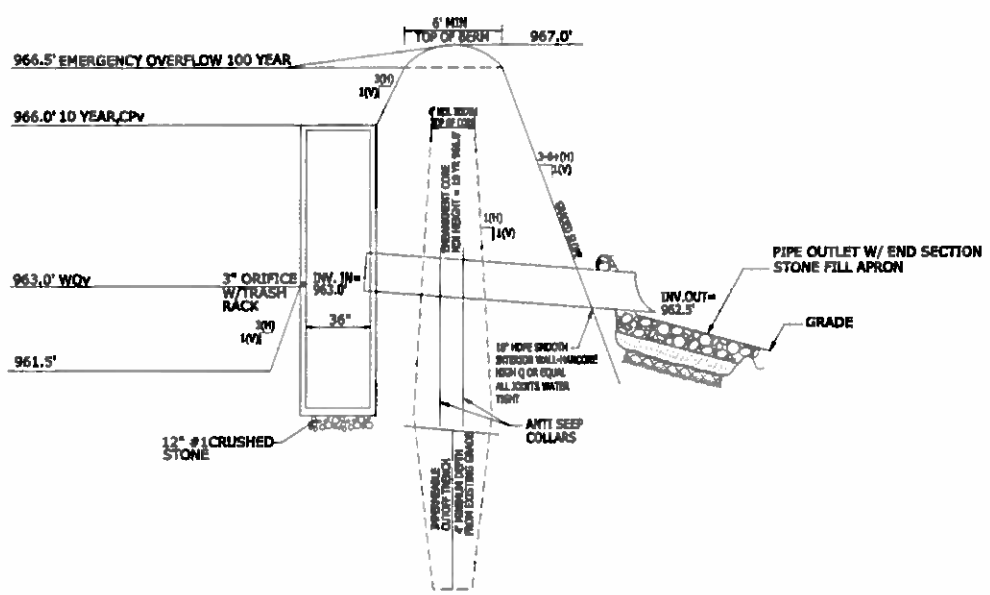

POND OUTLET STRUCTURES & EMBANKMENT DETAILS

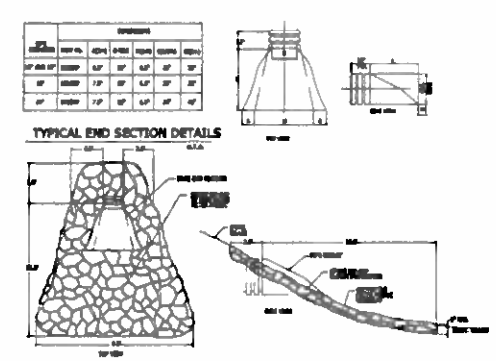

RIP-RAP PROTECTION OUTLET DETAILS

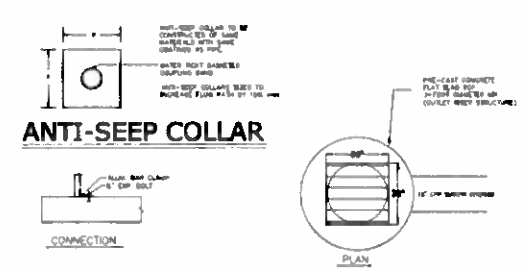

POND OUTLET STRUCTURE DETAILS

NO.	BY	DATE	DESCRIPTION

WAYNE C. MATTESON, Jr. PE
Consulting Environmental Engineer
3893 Eaton brook Road
Erieville, NY 13061
315-662-7146 Cell: 607-423-4321

WARNING (PER SECTION 7209, SUBDIVISION 2, N.Y.S. EDUCATION LAW) IT IS A VIOLATION OF SAID LAW TO ALTER ANY PORTION OF THIS DOCUMENT IN ANY WAY, EXCEPT AS DIRECTED BY A LICENSED PROFESSIONAL ENGINEER. EACH ALTERATION MUST BE SPECIFICALLY DESCRIBED, DATED AND ACCOMPANIED BY THE SEAL AND SIGNATURE

STAMP: LICENSED PROFESSIONAL ENGINEER — STATE OF NEW YORK

SCALE:
DATE: SEPT. 2016
PREPARED BY:
CHECKED BY:
STATUS:

CLIENT: MERABITO ENERGY PRODUCTS
49 COURT STREET - P.O. BOX 5306
BINGHAMTON , N.Y. 13902

PROJECT: 15 TOWN BARN ROAD
TOWN OF LANSING
TOMPKINS COUNTY

© COPYRIGHT: WAYNE C. MATTESON, Jr., PE 2009

© COPYRIGHT: WAYNE C. MATTESON, Jr., PE 2009

CHECK DAM

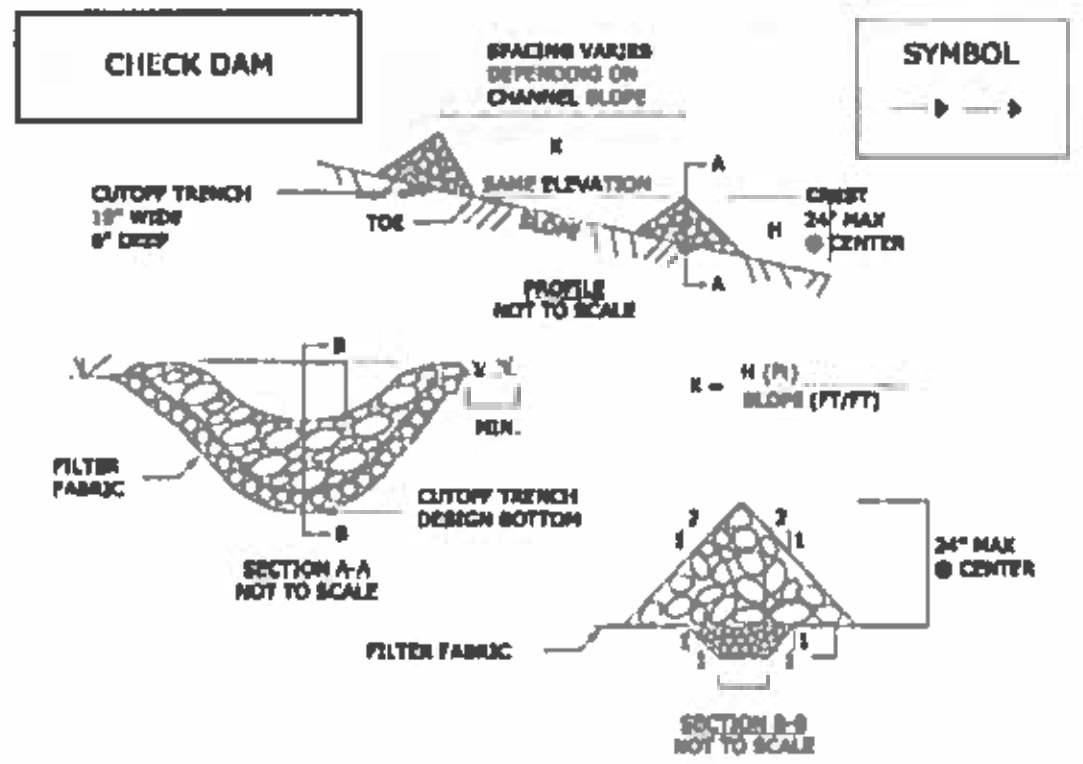

CONSTRUCTION SPECIFICATIONS

1. STONE WILL BE PLACED ON A FILTER FABRIC FOUNDATION TO THE LINES, GRADES AND LOCATIONS SHOWN IN THE PLAN.
2. SET SPACING OF CHECK DAMS TO ASSURE THAT THE ELEVATIONS OF THE CREST OF THE DOWNSTREAM DAM IS AT THE SAME ELEVATION OF THE TOE OF THE UPSTREAM DAM.
3. EXTEND THE STONE A MINIMUM OF 1.5 FEET BEYOND THE DITCH BANKS TO PREVENT CUTTING AROUND THE DAM.
4. PROTECT THE CHANNEL DOWNSTREAM OF THE LOWEST CHECK DAM FROM SCOUR AND EROSION WITH STONE OR LINER AS APPROPRIATE.
5. ENSURE THAT CHANNEL APPURTENANCES SUCH AS CULVERT ENTRANCES BELOW CHECK DAMS ARE NOT SUBJECT TO DAMAGE OR BLOCKAGE FROM DISPLACED STONE.

MAXIMUM DRAINAGE AREA 2 ACRES.

SILT FENCE

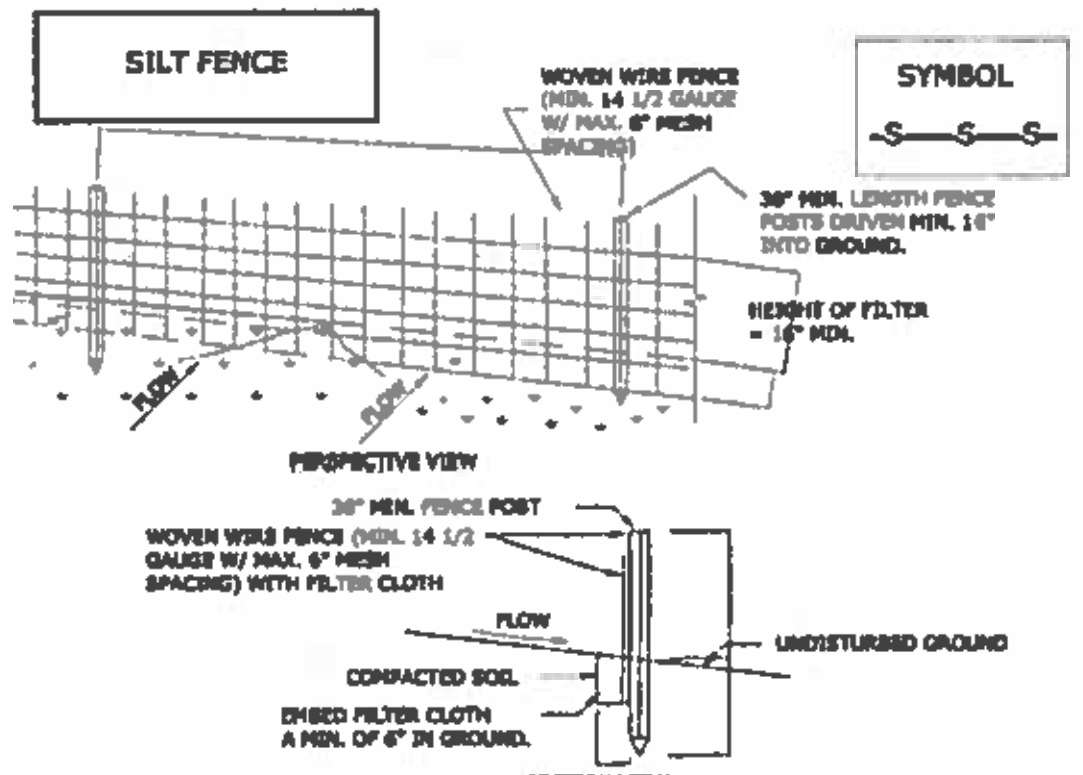

CONSTRUCTION SPECIFICATIONS

1. WOVEN WIRE FENCE TO BE FASTENED SECURELY TO FENCE POSTS WITH WIRE TIES OR STAPLES. POSTS SHALL BE STEEL EITHER "T" OR "U" TYPE OR HARDWOOD.
2. FILTER CLOTH TO BE TO FASTENED SECURELY TO WOVEN WIRE FENCE WITH TIES SPACED EVERY 24" AT TOP AND MID- SECTION. FENCE SHALL BE WOVEN WIRE, 12 1/2 GAUGE, 6" MAXIMUM MESH OPENING.
3. WHEN TWO SECTIONS OF FILTER CLOTH ADJOIN EACH OTHER THEY SHALL BE OVER-LAPPED BY SIX INCHES AND FOLDED. FILTER CLOTH SHALL BE EITHER FILTER X, MIRAFI 100X, STABILINKA T140N, OR APPROVED EQUIVALENT.
4. PREFABRICATED UNITS SHALL BE GEOFAB, ENVIROFENCE, OR APPROVED EQUIVALENT.
5. MAINTENANCE SHALL BE PERFORMED AS NEEDED AND MATERIAL REMOVED WHEN "BULGES" DEVELOP IN THE SILT FENCE.

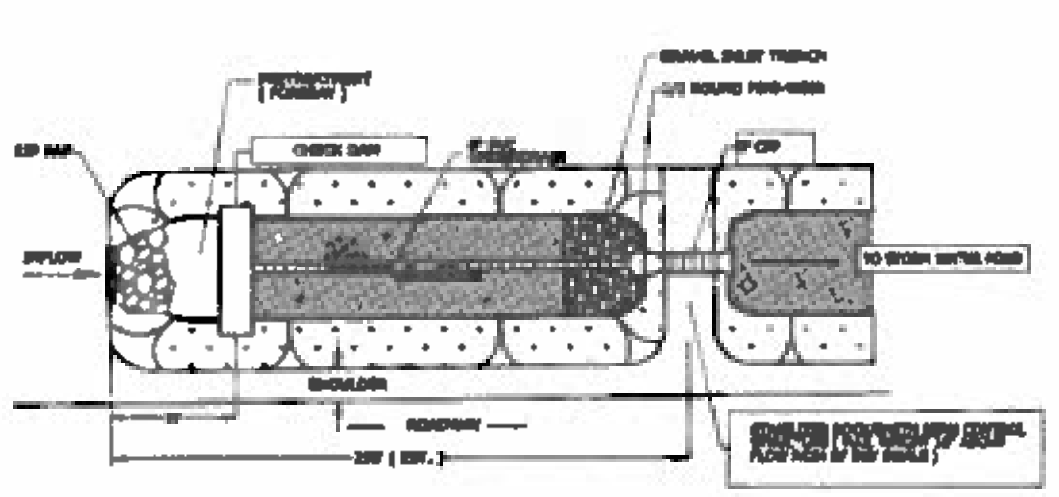

TYPICAL DRY SWALE - PLAN VIEW

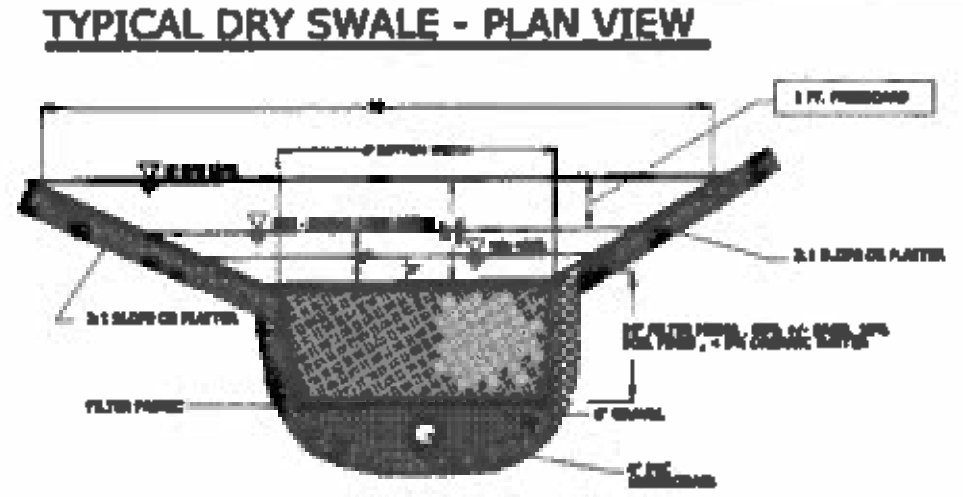

TYPICAL DRY SWALE - SECTION VIEW

STABILIZED CONSTRUCTION ENTRANCE

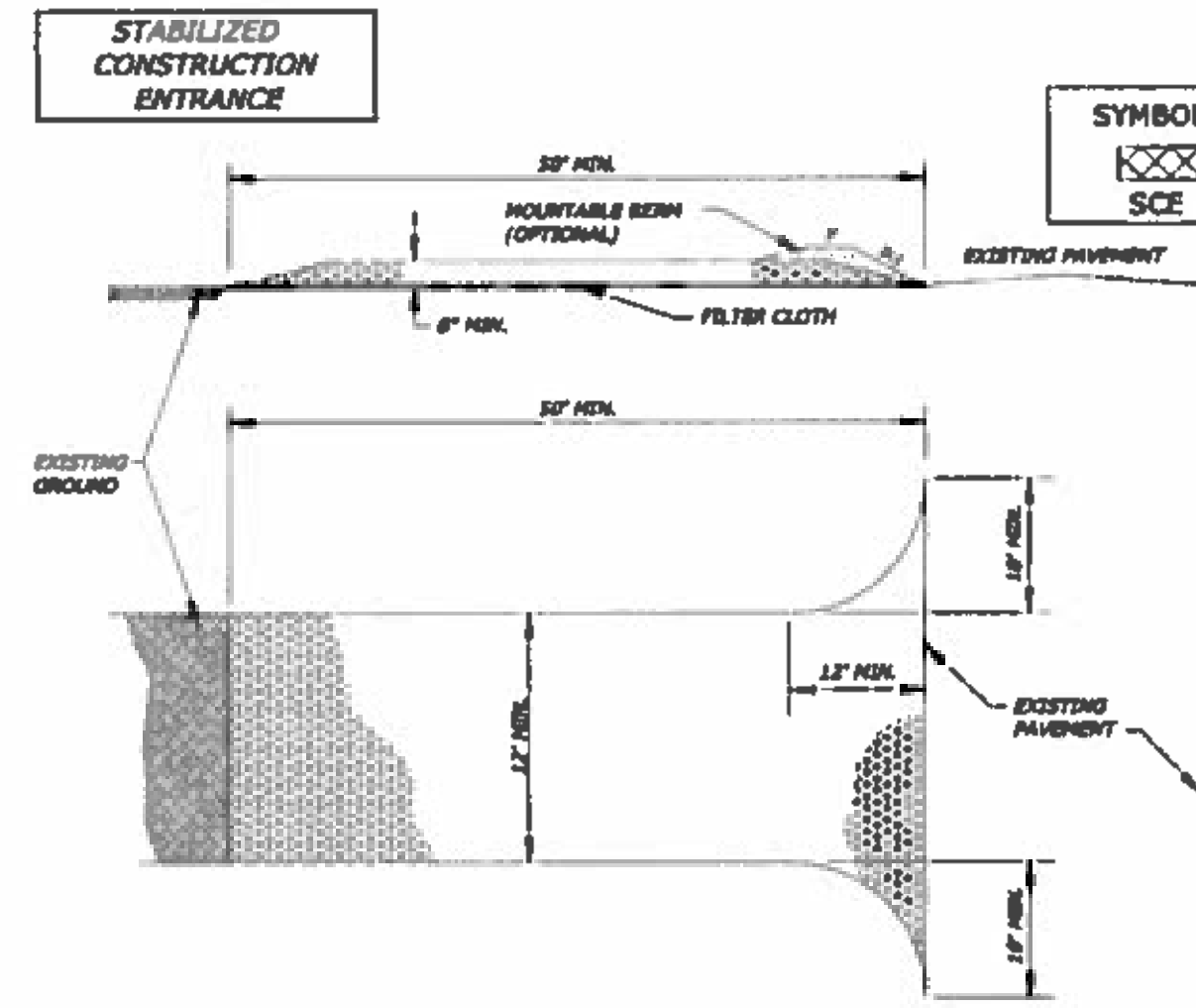

CONSTRUCTION SPECIFICATIONS

1. STONE SIZE - USE 2" STONE OR RECLAIMED OR RECYCLED CONCRETE EQUIVALENT.
2. LENGTH - NOT LESS THAN 50 FEET (EXCEPT ON A SINGLE RESIDENCE LOT WHERE A 30 FOOT MIN. LENGTH WOULD APPLY).
3. THICKNESS - NOT LESS THAN SIX (6) INCHES.
4. WIDTH - TWELVE (12) FOOT MIN. BUT NOT LESS THAN THE FULL WIDTH AT POINTS WHERE INGRESS OR EGRESS OCCURS.
5. FILTER CLOTH - WILL BE PLACED OVER THE ENTIRE AREA PRIOR TO PLACING OF STONE.
6. SURFACE WATER - ALL SURFACE WATER FLOWING OR DIVERTED TOWARD CONSTRUCTION ENTRANCES SHALL BE PIPED ACROSS THE ENTRANCE. IF PIPING IS IMPRACTICAL, A MOUNTABLE BERM WITH 5:1 SLOPES WILL BE PERMITTED.
7. MAINTENANCE - THE ENTRANCE SHALL BE MAINTAINED IN A CONDITION WHICH WILL PREVENT TRACKING OR FLOWING OF SEDIMENT ONTO PUBLIC RIGHTS-OF-WAY. ALL SEDIMENT SPILLED, DROPPED, WASHED OR TRACKED ONTO PUBLIC RIGHTS-OF-WAY MUST BE REMOVED IMMEDIATELY.
8. WHEN WASHING IS REQUIRED, IT SHALL BE DONE ON AN AREA STABILIZED WITH STONE AND WHICH DRAINS INTO AN APPROVED SEDIMENT TRAPPING DEVICE.
9. PERIODIC INSPECTION AND NEEDED MAINTENANCE SHALL BE PROVIDED AFTER EACH RAIN.
10. TEMPORARY CONSTRUCTION ENTRANCES, EXITS AND TEMPORARY ACCESS SHALL BE SUBJECT TO THE APPROVAL OF THE APPROPRIATE AUTHORITIES.

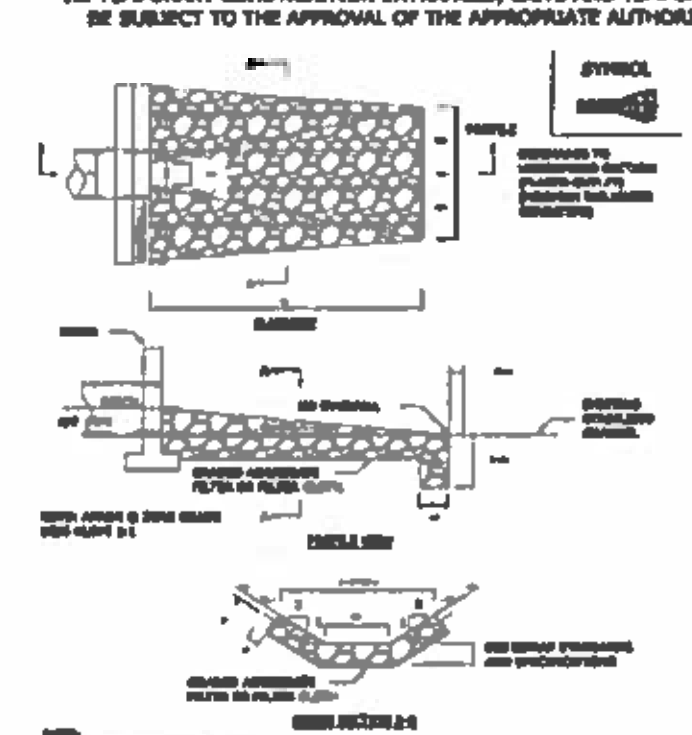

CONSTRUCTION SPECIFICATIONS:

1. THE SUBGRADE FOR THE FILTER, RIPRAP, OR GABION SHALL BE PREPARED TO THE REQUIRED LINE AND GRADES. ANY FILL REQUIRED IN THE SUBGRADE SHALL BE COMPACTED TO A DENSITY OF APPROXIMATELY THAT OF THE SURROUNDING UNDISTURBED MATERIAL.
2. THE ROCK OR GRAVEL SHALL CONFORM TO THE SPECIFIED GRADING LIMITS WHEN INSTALLED RESPECTIVELY IN THE RIPRAP OR FILTER.
3. FILTER CLOTH SHALL BE PROTECTED FROM PUNCHING, CUTTING,OR TEARING. ANY DAMAGE OTHER THAN AN OCCASIONAL SMALL HOLE SHALL BE REPAIRED BY PLACING ANOTHER PIECE OF CLOTH OVER THE DAMAGED PART OR BY COMPLETELY REPLACING THE CLOTH. ALL OVERLAPS, WHETHER FOR REPAIRS RO FOR JOINING TWO PIECES OF CLOTH SHALL BE A MINIMUM OF ONE FOOT.
4. STONE FOR THE RIPRAP OR GABION OUTLETS MAY BE PLACED BY EQUIPMENT. BOTH SHALL EACH BE CONSTRUCTED TO THE FULL COURSE THICKNESS IN ONE OPERATION AND IN SUCH A MANNER AS TO AVOID DISPLACEMENT OF UNDERLYING MATERIALS. THE STONE FOR RIPRAP OR GABION OUTLETS SHALL BE DELIVERED AND PLACED IN A MANNER THAT WILL ENSURE THAT IT IS REASONABLY HOMOGENEOUS WITH THE SMALLER STONES AND SPALLS FILLING THE VOIDS BETWEEN THE LARGER STONES. RIPRAP SHALL BE PLACED IN A MANNER TO PREVENT DAMAGE TO THE FILTER BLANKET OR FILTER CLOTH. HAND PLACEMENT WILL BE REQUIRED TO THE EXTENT NECESSARY TO PREVENT DAMAGE TO THE PERMANENT WORKS.

ROCK OUTLET PROTECTION DETAIL

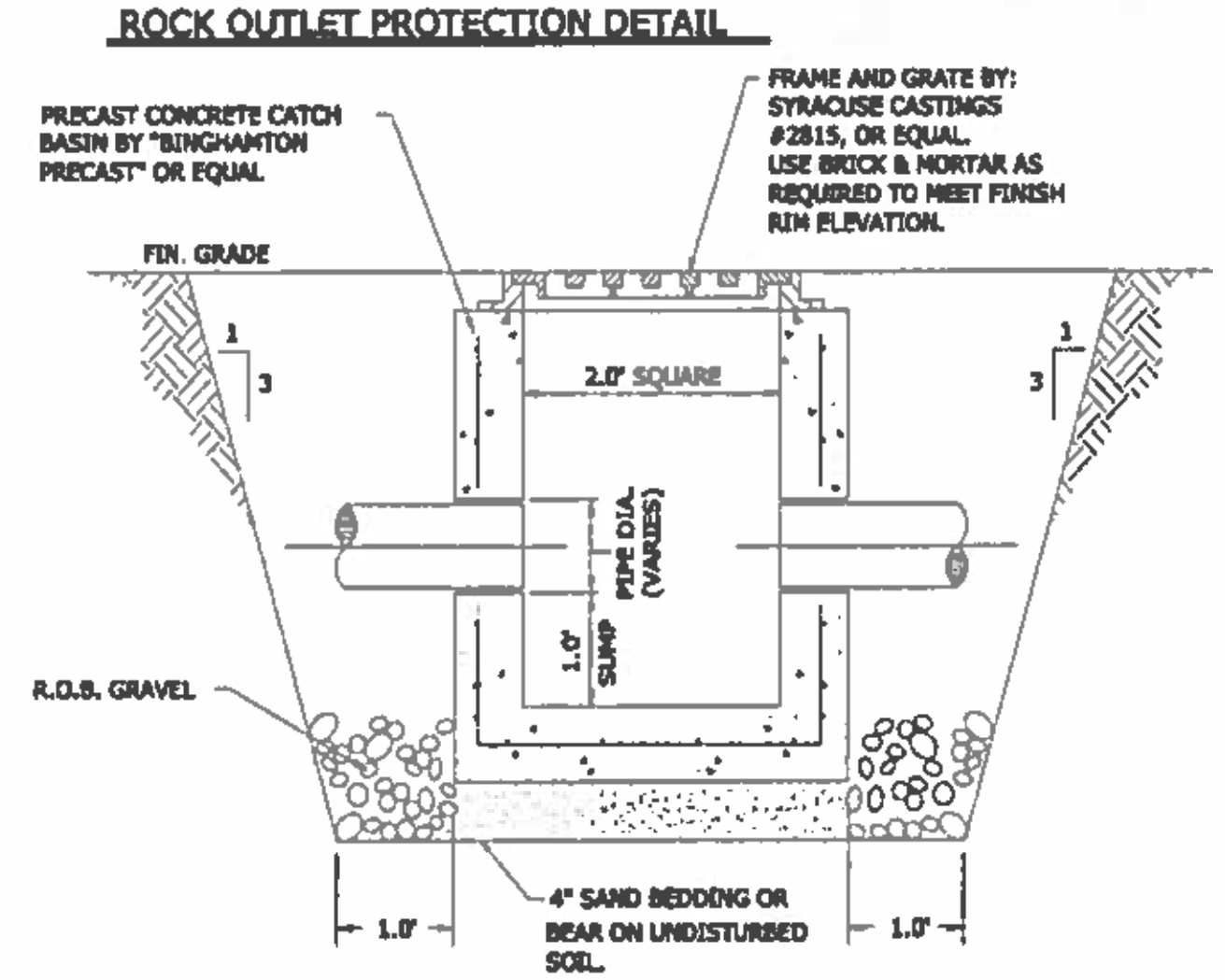

TYPICAL CATCH BASIN

N.T.S.

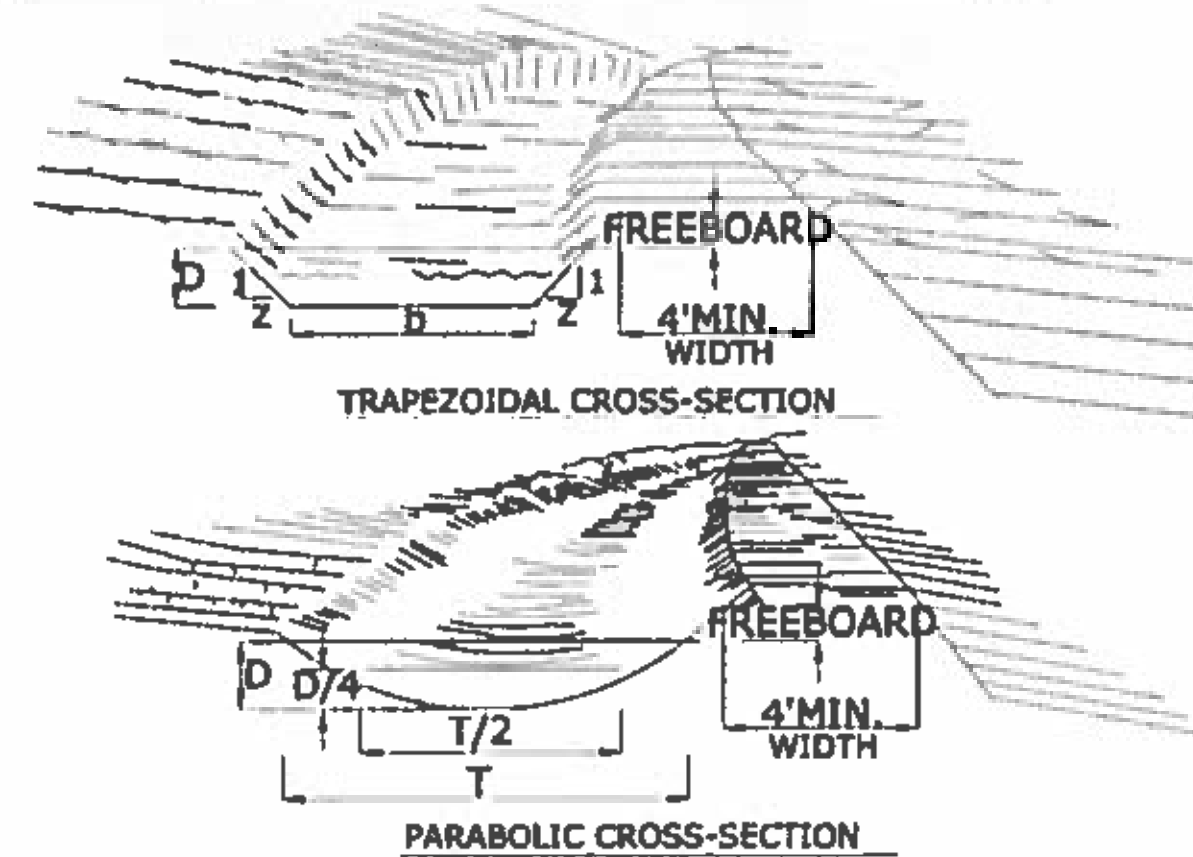

DIVERSION DETAIL

CONSTRUCTION SPECIFICATIONS

1. ALL TREES, BRUSH, STUMPS, OBSTRUCTIONS, AND OTHER OBJECTIONABLE MATERIAL SHALL BE REMOVED AND DISPOSED OF SO AS NOT TO INTERFERE WITH THE PROPER FUNCTIONING OF THE WATERWAY.
2. THE WATERWAY SHALL BE EXCAVATED OR SHAPED TO LINE, GRADE, AND CROSS SECTION AS REQUIRED TO MEET THE CRITERIA SPECIFIED HEREIN, AND BE FREE OF BANK PROJECTIONS OR OTHER IRREGULARITIES WHICH WILL IMPEDE NORMAL FLOW.
3. FILLS SHALL BE COMPACTED AS NEEDED TO PREVENT UNEQUAL SETTLEMENT THAT WOULD CAUSE DAMAGE IN THE COMPLETE WATERWAY.
4. ALL EARTH REMOVED AND NOT NEEDED IN CONSTRUCTION SHALL BE SPREAD OR DISPOSED OF SO THAT IT WILL NOT INTERFERE WITH THE FUNCTIONING OF THE WATERWAY.
5. STABILIZATION SHALL BE DONE ACCORDING TO THE APPROPRIATE STANDARD AND SPECIFICATIONS FOR VEGETATIVE PRACTICES.

A. FOR DESIGN VELOCITIES OF LESS THAN 3.5 FT. PER. SEC., SEEDING AND MULCHING MAY BE USED FOR THE ESTABLISHMENT OF THE VEGETATION. IT IS RECOMMENDED THAT, WHEN CONDITIONS PERMIT, TEMPORARY WATERWAYS OR OTHER MEANS SHOULD BE USED TO PREVENT WATER FROM ENTERING THE WATERWAY DURING THE ESTABLISHMENT OF THE VEGETATION.

B. FOR DESIGN VELOCITIES OF MORE THAN 3.5 FT. PER. SEC., THE WATERWAY SHALL BE STABILIZED WITH SOD, WITH SEEDING PROTECTED BY JUTE OR EXCELSIOR MATTING OR WITH SEEDING AND MULCHING INCLUDING TEMPORARY DIVERSION OF THE WATER UNTIL THE VEGETATION IS ESTABLISHED. USE WHERE CHANNEL SLOPE IS EQUAL TO OR GREATER THAN 5.0%.

LANDGRADING SPECIFICATIONS

1. ALL GRADED OR DISTURBED AREAS INCLUDING SLOPES SHALL BE PROTECTED DURING CLEARING AND CONSTRUCTION IN ACCORDANCE WITH THE APPROVED SEDIMENT CONTROL PLAN UNTIL THEY ARE PERMANENTLY STABILIZED.
2. ALL SEDIMENT CONTROL PRACTICES AND MEASURES SHALL BE CONSTRUCTED, APPLIED AND MAINTAINED IN ACCORDANCE WITH THE APPROVED SEDIMENT CONTROL PLAN AND THE "STANDARDS AND SPECIFICATIONS FOR SOIL EROSION AND SEDIMENT CONTROL IN DEVELOPING AREAS".
3. TOPSOIL REQUIRED FOR THE ESTABLISHMENT OF VEGETATION SHALL BE STOCKPILED IN AMOUNT NECESSARY TO COMPLETE FINISHED GRADING OF ALL EXPOSED AREAS.
4. AREAS TO BE FILLED SHALL BE CLEARED, GRUBBED, AND STRIPPED OF TOPSOIL TO REMOVE TREES, VEGETATION, ROOTS OR OTHER OBJECTIONABLE MATERIAL.
5. AREAS WHICH ARE TO BE TOPSOILED SHALL BE SCARIFIED TO A MINIMUM DEPTH OF FOUR INCHES PRIOR TO PLACEMENT OF TOPSOIL.
6. ALL FILL SHALL BE COMPACTED AS REQUIRED TO REDUCE EROSION, SLIPPAGE, SETTLEMENT, SUBSIDENCE OR OTHER RELATED PROBLEMS. FILL INTENDED TO SUPPORT BUILDINGS, STRUCTURES AND CONDUITS, ETC. SHALL BE COMPACTED IN ACCORDANCE WITH LOCAL REQUIREMENTS OR CODES.
7. ALL FILL TO BE PLACED AND COMPACTED IN LAYERS NOT TO EXCEED 9 INCHES IN THICKNESS.
8. EXCEPT FOR APPROVED LANDFILLS, FILL MATERIAL SHALL BE FREE OF FROZEN PARTICLES, BRUSH, ROOTS, SOD, OR OTHER FOREIGN OR OTHER OBJECTIONABLE MATERIALS THAT WOULD INTERFERE WITH OR PREVENT CONSTRUCTION OF SATISFACTORY FILL.
9. FROZEN MATERIALS OR SOFT, MUCKY OR HIGHLY COMPRESSIBLE MATERIALS SHALL NOT BE INCORPORATED IN FILL.
10. FILL SHALL NOT BE PLACED ON SATURATED OR FROZEN SURFACES.
11. ALL BENCHES SHALL BE KEPT FREE OF SEDIMENT DURING ALL PHASES OF DEVELOPMENT.
12. SEEPS OR SPRINGS ENCOUNTERED DURING CONSTRUCTION SHALL BE HANDLED IN ACCORDANCE WITH THE STANDARD AND SPECIFICATION FOR SUBSURFACE DRAINAGE OR OTHER APPROVED METHOD.
13. ALL GRADED AREAS SHALL BE PERMANENTLY STABILIZED IMMEDIATELY FOLLOWING FINISHED GRADING.

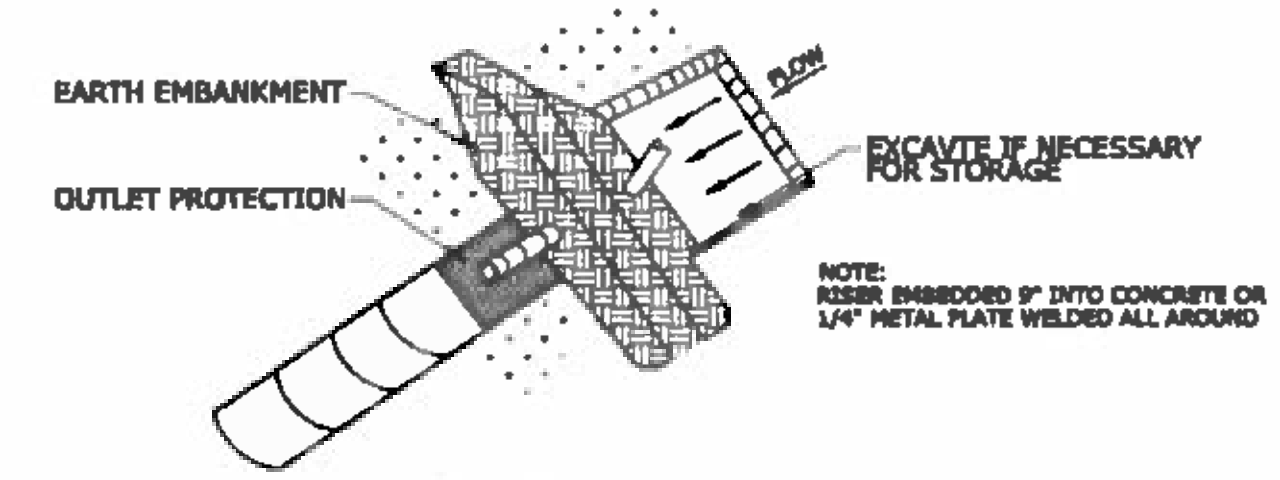

PIPE OUTLET SEDIMENT TRAP

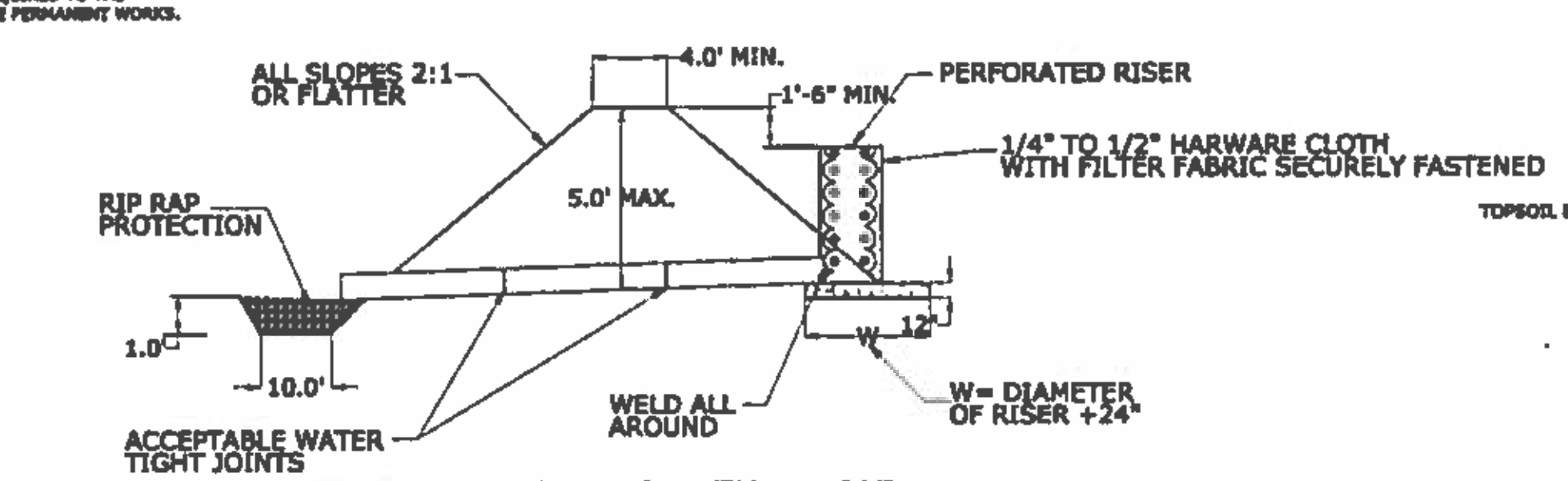

EMBANKMENT SECTION THRU RISER

NOTE:
CONSTRUCTION SPECIFICATION SHOULD BE ATTACHED TO THIS DETAIL TO COMPLETE DESIGN.
MAXIMUM DRAINAGE AREA = 5 ACRES

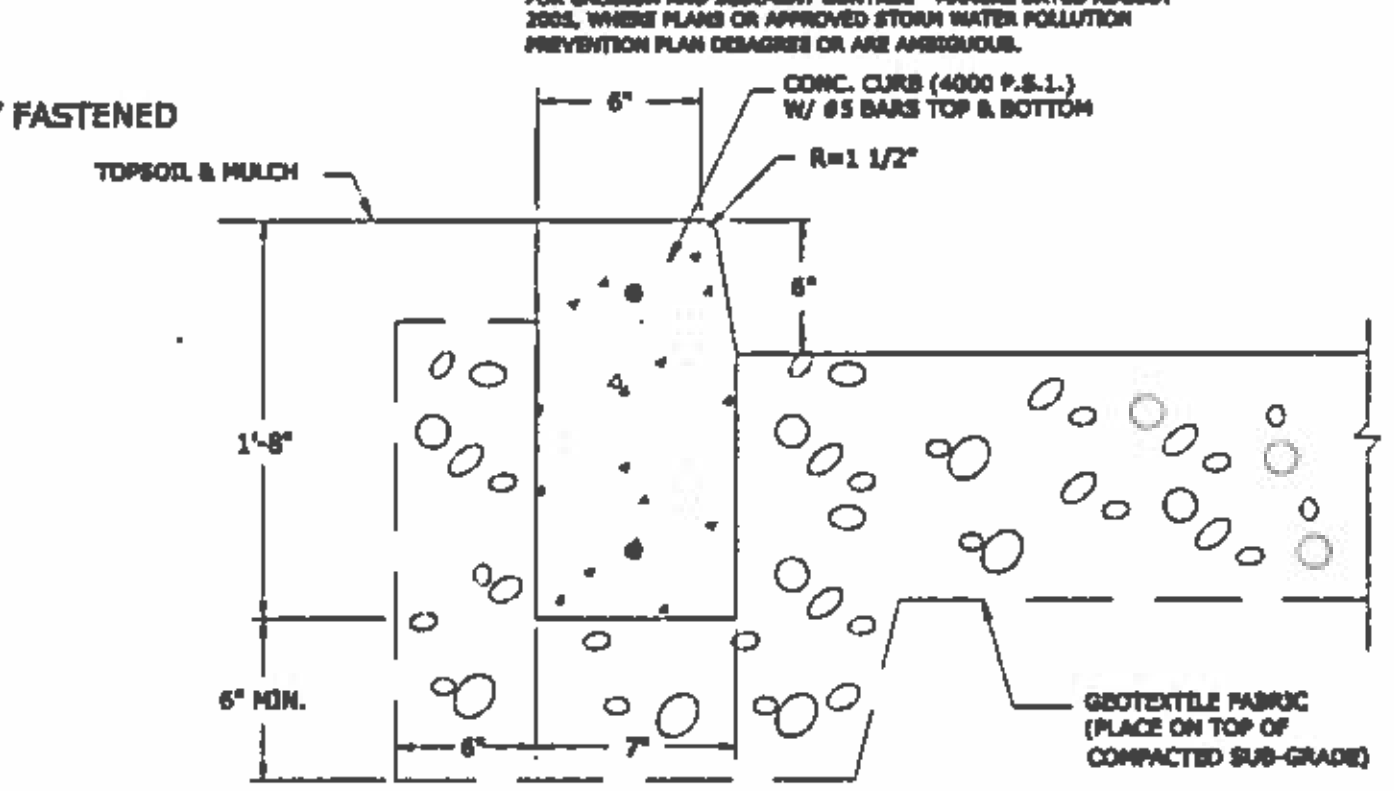

CONC. CURB / ASPHALT PAVEMENT SECTION

N.T.S.

GENERAL NOTES:

1. CONSTRUCTION IS TO PROCEED IN ACCORDANCE WITH THE CONSTRUCTION PHASING SCHEDULE SUPPLIED BY THE CONTRACTOR OR SHOWN ON PLANS AND REFLECTED IN STORMWATER POLLUTION PREVENTION PLAN. ALL ELEMENTS OF EASEMENTS AND RIGHT-OF-WAY CONSTRUCTION ARE TO BE COMPLETED PRIOR TO BEGINNING THE NEXT CONSTRUCTION PHASE. THESE ELEMENTS INCLUDE ALL UTILITY INSTALLATION, THE BASE COURSE OF ASPHALT, PAVING, AND ESTABLISHING VEGETATIVE COVER ON ALL OTHER R.O.W. AREAS AND ANY OTHER AREAS DISTURBED BY CONSTRUCTION ACTIVITIES. DURING TIME FRAMES OUTSIDE THE GROWING SEASON, OTHER METHODS OF SOIL STABILIZATION (SUCH AS CRIMPED IN STRAW MULCH, JUTE MESH, EXCELSIOR MATTING) WILL BE USED UNTIL TIME WHEN VEGETATIVE COVER CAN BE ESTABLISHED.
2. IMMEDIATELY FOLLOWING THE COMPLETION OF CONSTRUCTION ACTIVITIES IN ANY PORTION OF THE SITE, PERMANENT VEGETATION SHALL BE ESTABLISHED ON ALL EXPOSED SOILS. WHEN CONSTRUCTION ACTIVITY IS TEMPORARY DELAYED OR PAUSES FOR PERIODS OF THREE DAYS OR MORE ON ANY PORTION OF THE SITE ALL EXPOSED SOILS SHALL BE STABILIZED WITH TEMPORARY MULCHED GRASS COVER (ANNUAL RYE GRASS) OR SEASON NOT PERMITTING CRIMPED IN STRAW MULCH, JUTE MESH OR OTHER SUITABLE SOIL STABILIZATION METHOD APPROVED BY PROFESSIONAL RESPONSIBLE FOR PROJECTS STORMWATER POLLUTION PREVENTION PLAN.
3. IN SOME INSTANCES ESTABLISHING VEGETATIVE COVER WILL BE NECESSARILY DELAYED OVER PORTIONS OF THE SITE WHILE CONSTRUCTION IS UNDERWAY. DURING THESE TIMES SEDIMENT CONTROL MEASURES WILL BE EMPLOYED TO PREVENT SEDIMENT FROM LEAVING SITE. VEGETATION IS TO BE ESTABLISHED AS SOON AS IT IS PRACTICAL IN THESE AREAS.
4. THE SEDIMENT AND EROSION CONTROL MEASURES DETAILED ON THIS SHEET SHALL BE IN PLACE PRIOR TO CONSTRUCTION START-UP FOR EACH CONSTRUCTION PHASE. THESE MEASURES CONSIST OF ROCK CHECK DAMS, SILT FENCES, GRASSED WATERWAYS, PIPED SLOPE DRAIN, PERIMETER DIKE OR SWALES, AND STABILIZED CONSTRUCTION ENTRANCES. ONCE CONSTRUCTED, ALL MEASURES SHALL BE PROPERLY MAINTAINED AND/OR REPLACED AS NECESSARY. SILT FENCE TO BE REMOVED ONCE VEGETATION, PLANNED STRUCTURES AND PAVEMENT ARE IN PLACE.
5. TEMPORARY EROSION CONTROL PROTECTION BY MULCHING UNDER MUST BE CARRIED OUT AS FILL IS PROGRESSED TO PREVENT CONTAMINATION OF ON AND OFF SITE WATERS. PLACEMENT OF JUTE MESH OVER MULCH, CRIMPING IN MULCH, OR USE OF APPROVED TACKIFIER IS NECESSARY TO PREVENT REDISTRIBUTION OF AND LOSS OF MULCH COVER DUE TO WIND.
6. TRIMMED FILL SLOPES SHALL HAVE PERMANENT VEGETATIVE COVER ESTABLISHED AS SOON AS SLOPE GRADING IS UP TO FINAL SUBGRADE. IF THE FILL IS TRIMMED "OUT-OF-SEASON", CANNOT BE BROUGHT TO SUBGRADE, OR FINAL TRIM CANNOT BE OBTAINED WITHIN A 7-DAY TIME PERIOD TEMPORARY EROSION CONTROL BY MULCHING MUST BE PLACED. COMPLETE COVER SHALL BE ESTABLISHED USING TACKED MULCH OR APPROVED EROSION CONTROL METHOD WHICH COVERS ALL EXPOSED SOIL SURFACES. PERMANENT VEGETATIVE COVER SHALL BE ESTABLISHED AT THE EARLIEST POSSIBLE DATE IN THE FOLLOWING SEEDING SEASON.
7. WHEN 40' OF CUT SLOPE HAS BEEN COMPLETED, THAT PORTION OF THE SLOPE SHALL BE TRIMMED AND PERMANENT VEGETATIVE COVER ESTABLISHED BEFORE EARTHWORK PROGRESSES FURTHER ON SLOPE. IF THE FILL IS TRIMMED "OUT-OF-SEASON", CANNOT BE BROUGHT TO SUBGRADE, OR FINAL TRIM CANNOT BE OBTAINED WITHIN A 7-DAY TIME PERIOD TEMPORARY EROSION CONTROL BY MULCHING MUST BE PLACED. COMPLETE COVER SHALL BE ESTABLISHED USING TACKED MULCH OR APPROVED EROSION CONTROL METHOD WHICH COVERS ALL EXPOSED SOIL SURFACES. PERMANENT VEGETATIVE COVER SHALL BE ESTABLISHED AT THE EARLIEST POSSIBLE DATE IN THE FOLLOWING SEEDING SEASON.
8. WHEN TEMPORARY DITCH STABILIZATION WITH SEEDING & MULCHING OR SOD PLACEMENT CANNOT BE COMPLETED BECAUSE PAVING OR OTHER CONFLICTING CONSTRUCTION OPERATIONS, THE ESTABLISHMENT OF VEGETATIVE COVER SHALL BE COMPLETED TO THE TOP OF THE DITCH BACKSLOPE. DITCH SHALL BE IMMEDIATELY STABILIZED UPON COMPLETION OF CONFLICTING CONSTRUCTION OPERATIONS.
9. PLANNING AND PHASING OF CONSTRUCTION OPERATIONS SHALL MINIMIZE THE AREA DISTURBED AT ANY ONE TIME AS WELL AS THE TOTAL SITE AREA DISTURBED.
10. DAMAGE TO SURFACE WATERS RESULTING FROM EROSION AND SEDIMENTATION SHALL BE PREVENTED BY STABILIZATION OF ALL DISTURBED AREAS BY ESTABLISHING TEMPORARY EROSION AND SEDIMENT CONTROL MEASURES THROUGHOUT THE COURSE OF CONSTRUCTION AND THE ESTABLISHMENT OF PERMANENT STABILIZATION FOR ALL DISTURBED AREAS UPON COMPLETION OF CONSTRUCTION WITHIN EACH SUBAREA OF SITE. SEDIMENTS FROM SITE SHALL BE REMOVED STORMWATER RUNOFF BEFORE OFFSITE DISCHARGE.
11. INSOFAR AS PRACTICABLE, EXISTING VEGETATION SHALL BE PRESERVED. SITE PREPARATION AND CONSTRUCTION ACTIVITIES SHALL BE PLANNED TO MINIMIZE THE AREA AND DURATION OF SOIL DISTURBANCE. ALL HEALTHY TREES OF DESIRABLE SPECIES ARE TO BE PROTECTED FROM DAMAGE. ALL UNNECESSARY REMOVAL OF HEALTHY TREES AND NATIVE VEGETATION SHALL BE AVOIDED.
12. PERMANENT TRAFFIC CORRIDORS SHALL BE ESTABLISHED AND "ROUTES OF CONVENIENCE" SHALL BE STRICTLY AVOIDED. CONSTRUCTION TRAFFIC SHALL NOT CROSS STREAMS, DITCHES OR WATER COURSES EXCEPT AT SUITABLE OR PERMITTED CROSSING FACILITIES, AND SHALL NOT OPERATE UNNECESSARILY WITHIN DRAINAGE CONVEYANCES OR WITHOUT PERMIT WITHIN WATERWAYS.
13. TOPSOIL AND FILL THAT IS TO REMAIN STOCKPILED ON-SITE FOR PERIODS GREATER THAN 7-DAYS SHALL BE STABILIZED BY SEEDING AND MULCHING. PRIOR TO SEEDING AND MULCHING THE STOCKPILED MATERIAL SHALL BE GRADED TO FACILITATE CONVENTIONAL PRACTICES OF SEEDING, MULCHING AND MULCH ANCHORING. IN NO CASE SHALL ERODABLE MATERIALS BE STOCKPILED WITHIN 25 FEET OF ANY STREAM, WATER COURSE, DITCH, WATER CONVEYANCE, OR OTHER SURFACE WATER.
14. SILT FENCE CONTAINMENT SHALL BE CONSTRUCTED AROUND PERIMETER OF ALL STOCKPILES THAT ARE TO REMAIN EXPOSED FOR PERIODS OF 1-DAY TO 7-DAYS. PERIMETER SILT FENCE CONTAINMENT SHALL BE ANCHORED AND MAINTAINED IN GOOD CONDITION UNTIL STOCKPILES ARE REMOVED AND STOCKPILING AREAS ARE BROUGHT TO FINAL GRADE AND PERMANENTLY STABILIZED.
15. " USE THE NEW YORK STATE STANDARDS AND SPECIFICATIONS FOR EROSION AND SEDIMENT CONTROL " MANUAL DATED AUGUST 2005, WHERE PLANS OR APPROVED STORM WATER POLLUTION PREVENTION PLAN DISAGREE OR ARE AMBIGUOUS.

NO.	BY	DATE	DESCRIPTION

REVISIONS

WAYNE C. MATTESON, Jr PE
Consulting Environmental Engineer
3893 Eatonbrook Road
Erieville, NY 13061
315-662-7148 Cell: 607-423-4321

WARNING: (PER SECTION 7209, SUBDIVISION 2, N.Y.S. EDUCATION LAW) IT IS A VIOLATION OF SAID LAW TO ALTER ANY PORTION OF THIS DOCUMENT IN ANY WAY, EXCEPT AS DIRECTED BY A LICENSED PROFESSIONAL ENGINEER. EACH ALTERATION MUST BE SPECIFICALLY DESCRIBED, DATED AND ACCOMPANIED BY THE SEAL AND SIGNATURE

STAMP

SCALE	AS SHOWN
DATE	SEPT. 2016
PREPARED BY	MB
CHECKED BY	WM
STATUS	
CLIENT	MIRABITO ENERGY PRODUCTS 49 COURT STREET - P.O. BOX 5306 BINGHAMTON , N.Y. 13902
PROJECT	15 TOWN BARN ROAD TOWN OF LANSING TOMPKINS COUNTY
TITLE	DETAILS
SHEET	S-3
PROJECT NO	15065